

Ausschnitt suchen




Karte herunterladen?

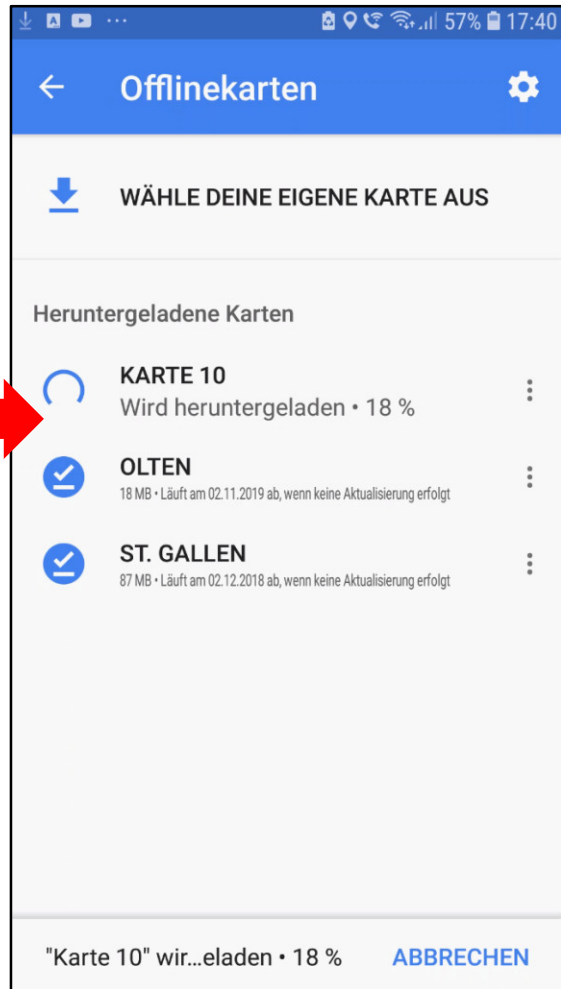


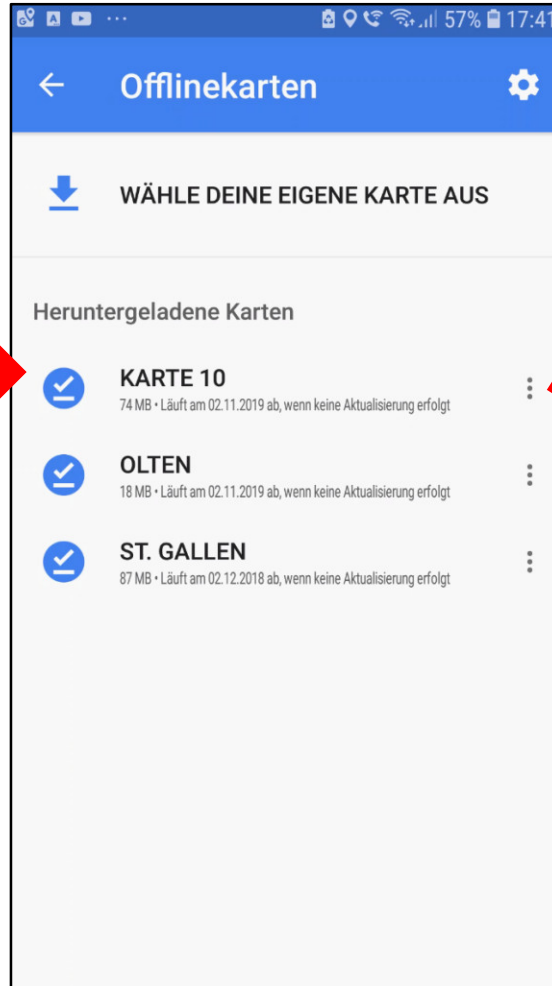
Der Download belegt bis zu 80 MB deines Gerätespeichers.

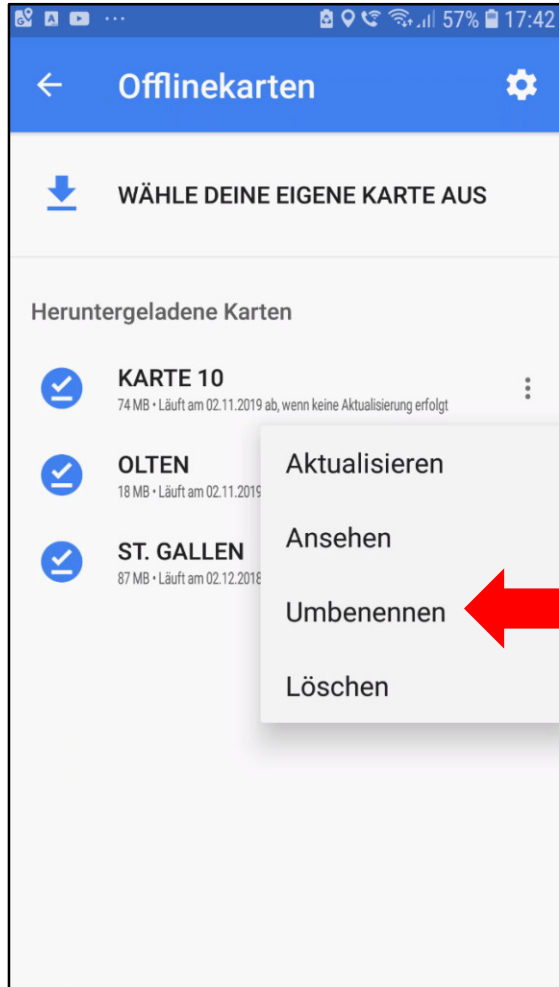
SCHLIESSEN

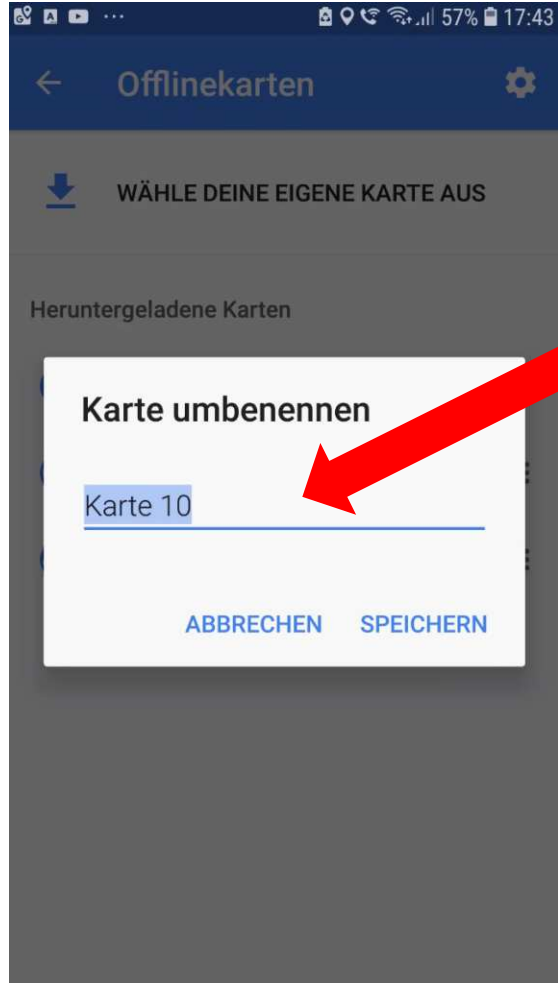
HERUNTERLADEN

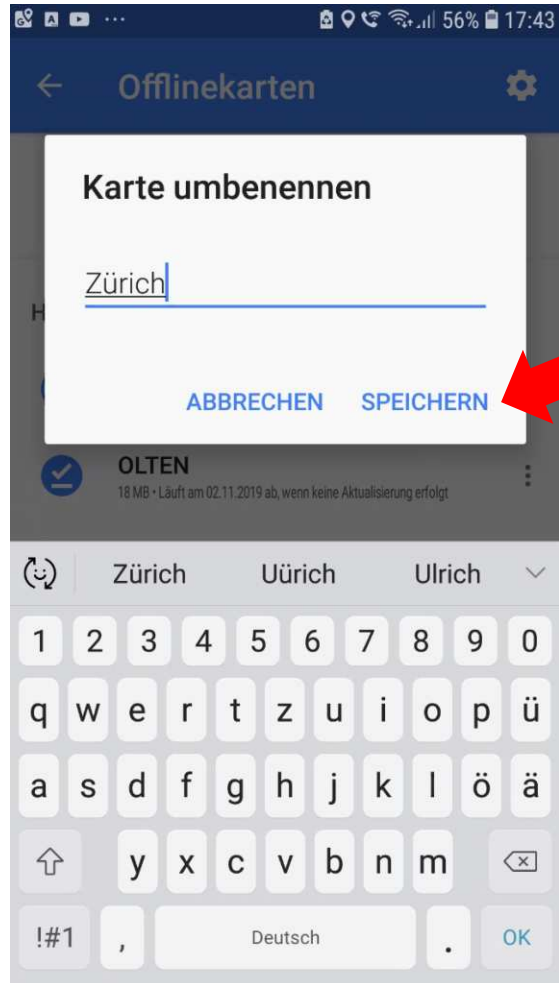


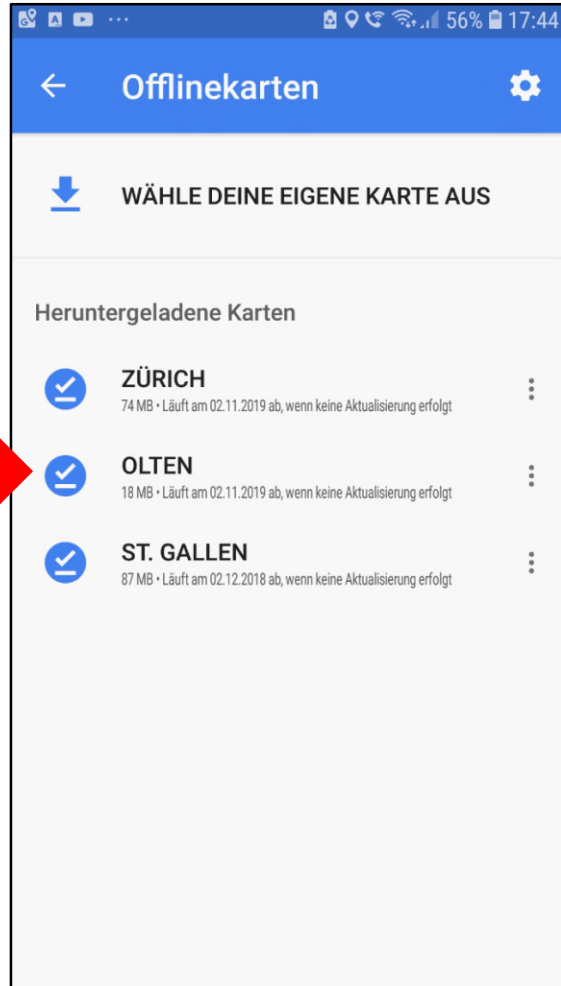


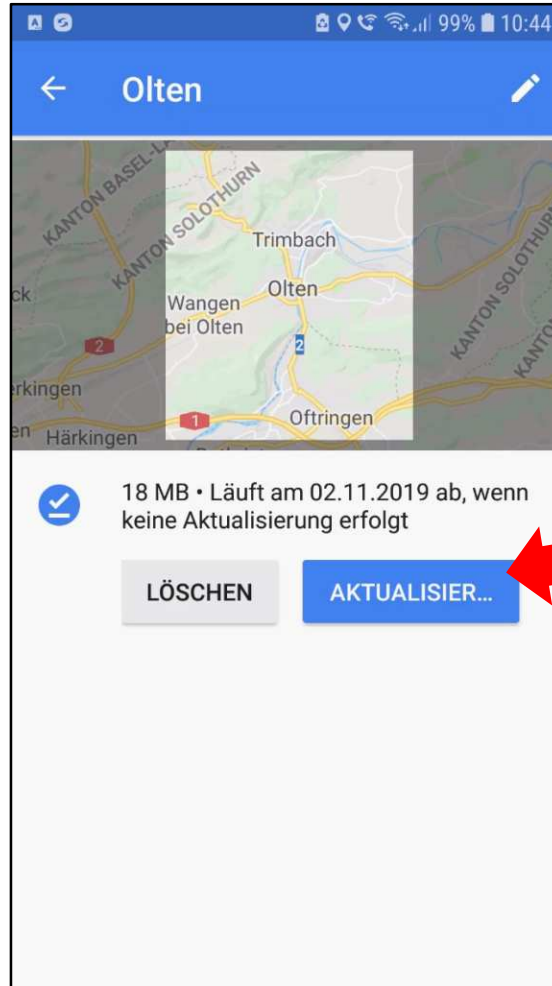


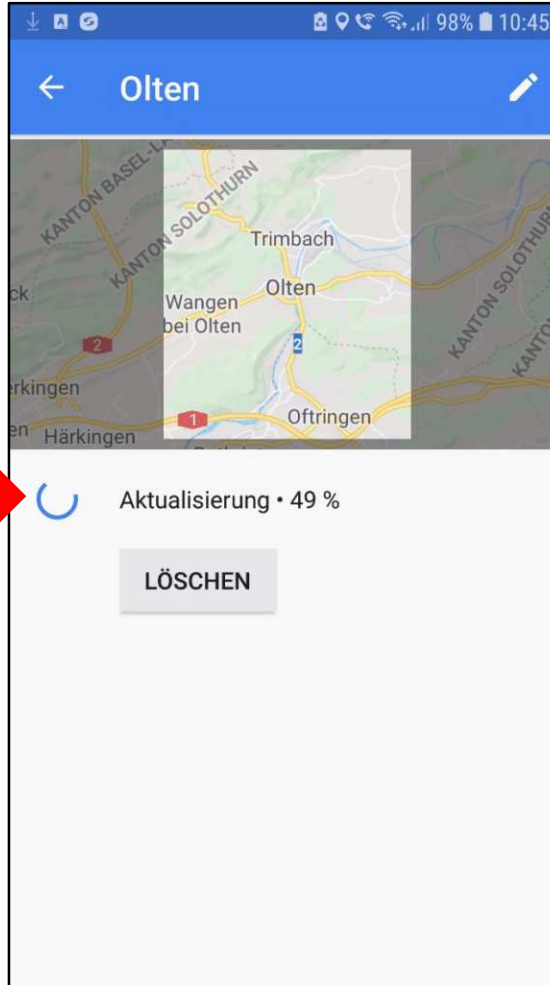








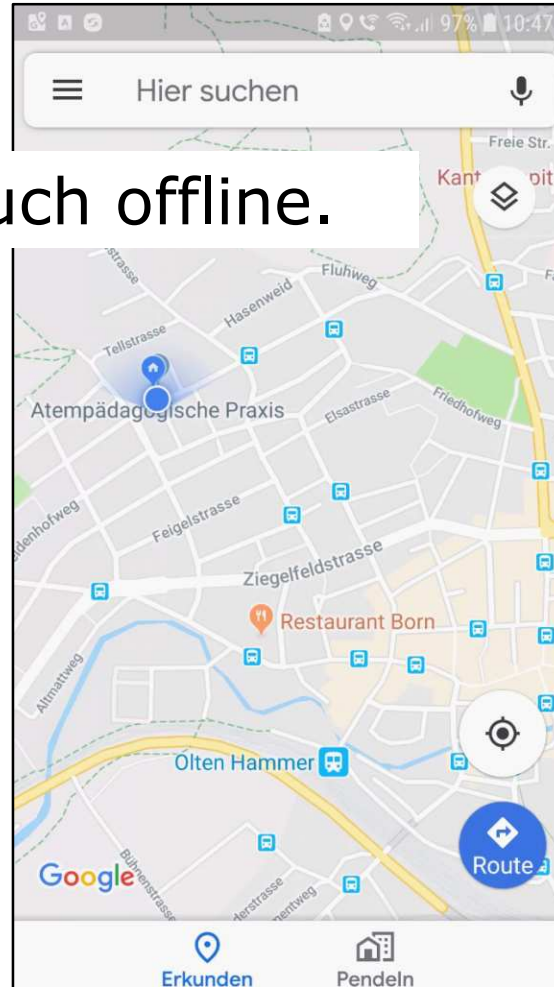






Mit zwei Fingern verschieben
und Ausschnitt wählen.

GPS funktioniert auch offline.

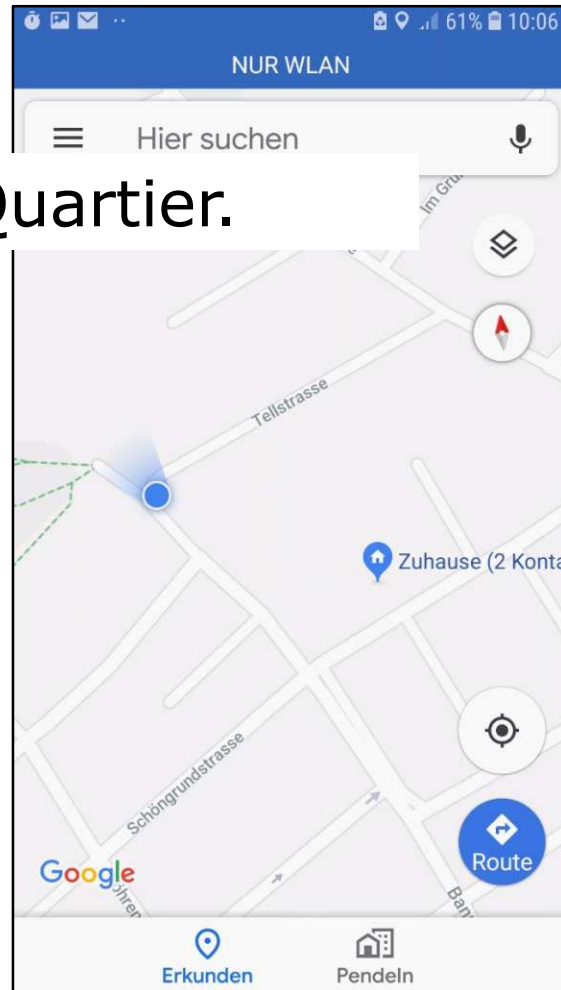


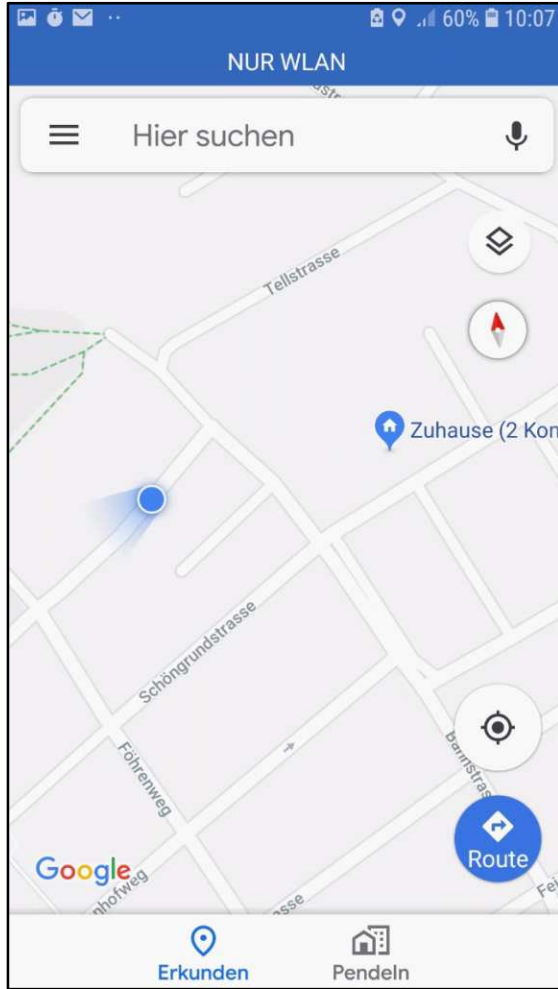
Ich kann offline:

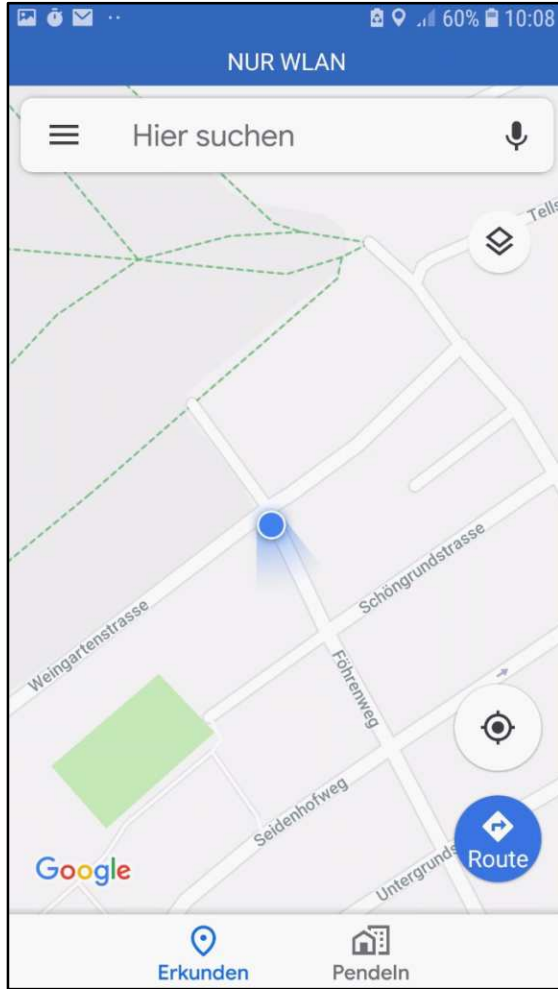
- Meinen Standort bestimmen
- Strassen, Gebäude, Bushaltestellen,...
suchen

Offline kann ich aber z.B. keine
Namen von Bushaltestellen oder
Fahrpläne, usw. abrufen.

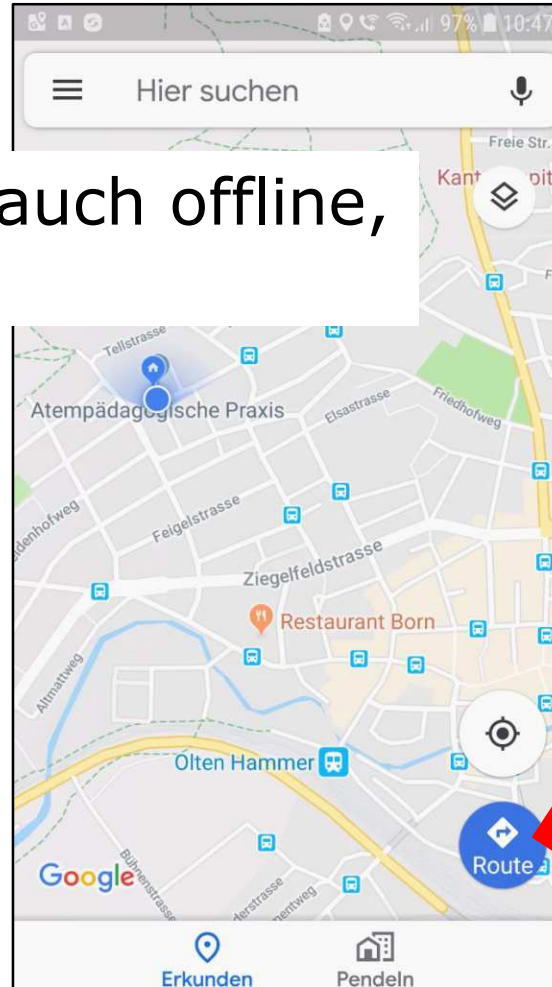
GPS-Beispiele im Quartier.

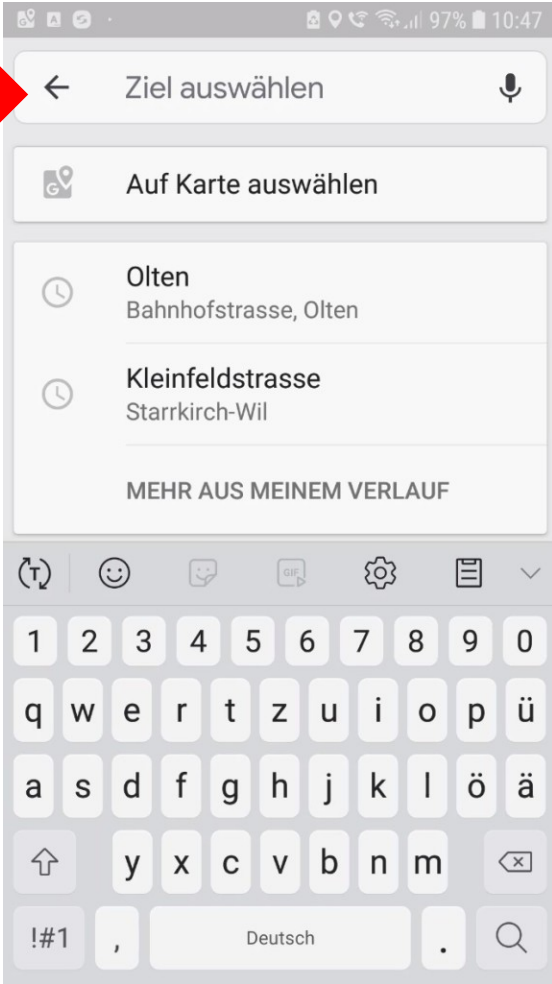


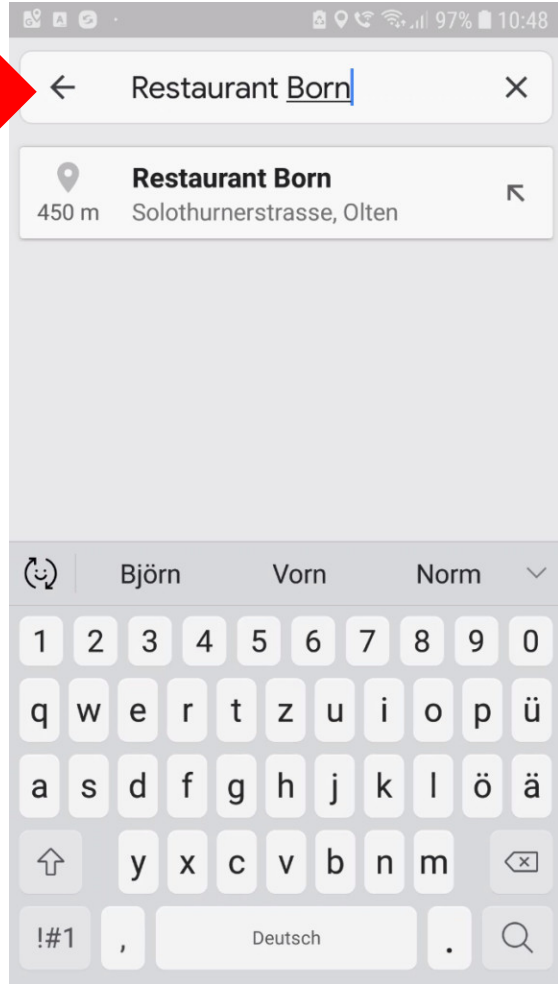




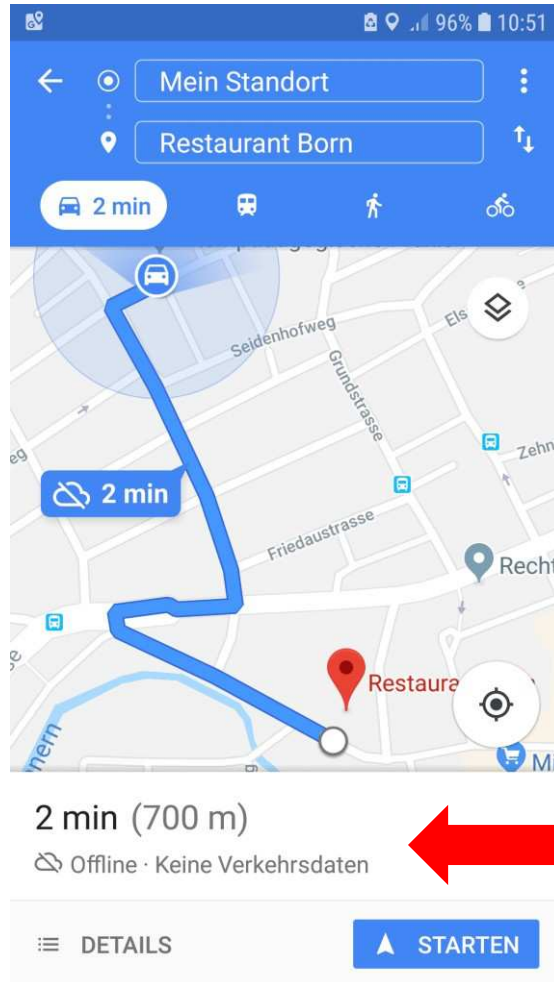
Route funktioniert auch offline,
aber ...



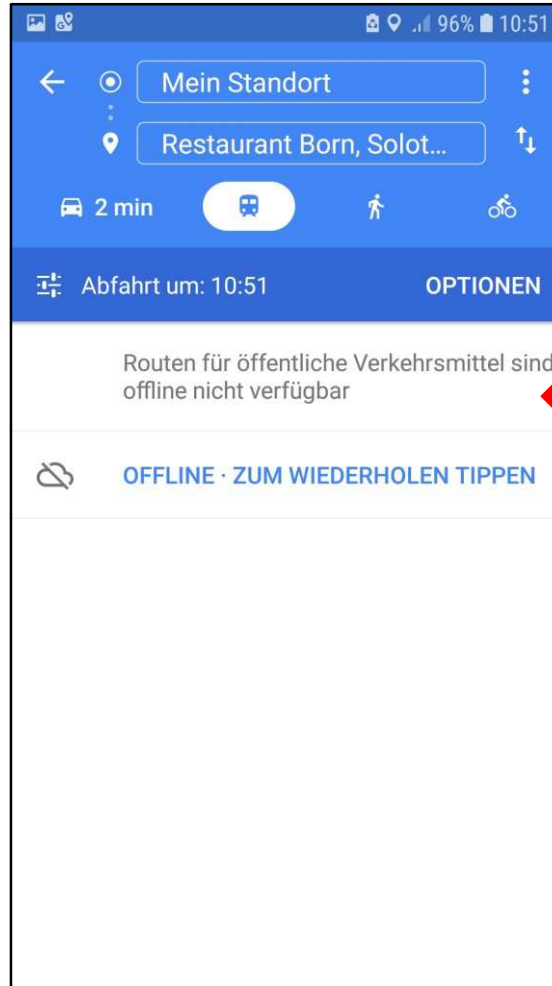




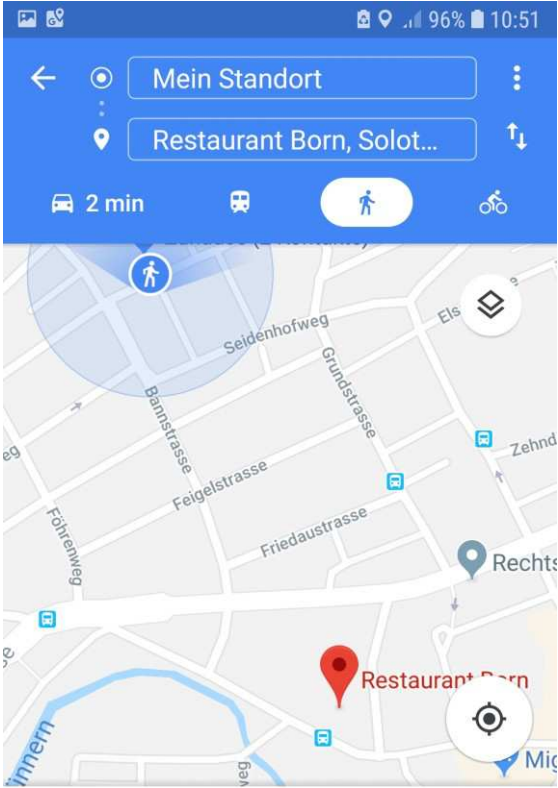
Auto



ÖV



Zu Fuss

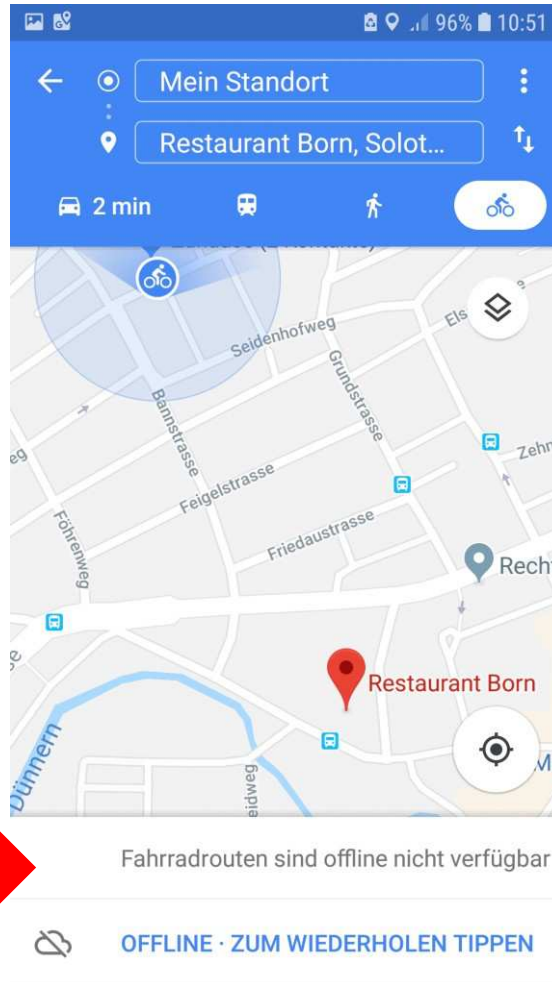


Fußgängerrouten sind offline nicht verfügbar



OFFLINE · ZUM WIEDERHOLEN TIPPEN

Velo



Viel Erfolg, auf dass ihr euch nie mehr verlaufen werdet!



Android

<https://support.google.com/maps/answer/6291838?co=GENIE.Platform%3DAndroid&hl=de>

iPhone und iPad

<https://support.google.com/maps/answer/6291838?co=GENIE.Platform%3DiOS&hl=de&oco=0>

<http://www.pctipp.ch/tipps-tricks/workshops/internet/artikel/die-besten-tricks-fuer-google-maps-mobile-90416/>